SUB-SURFACE DRILLING TARGET AREAS

ALBERTA OIL & GAS CONSERVATION REGULATIONS

NOTE: THE SURFACE LOCATION OF A WELL SHOULD BE 2% OF THE DEPTH OF THE WELL INSIDE THE TARGET AREA TO MINIMIZE THE REQUIREMENT OF PERFORMING A DIRECTIONAL SURVEY

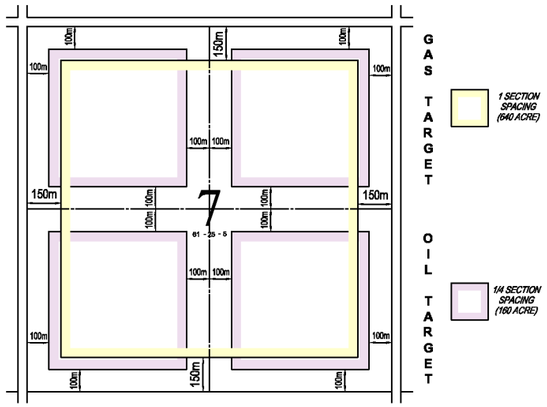

SOUTHEAST ALBERTA REGIONAL SPACING AREA

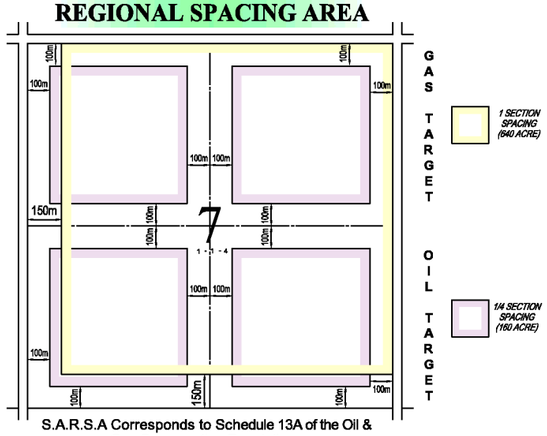

S.A.R.S.A Corresponds to Schedule 13A of the Oil & Gas Conservation Regulations.

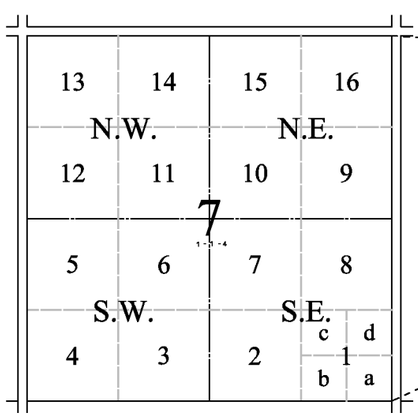

Altus Geomatics

Toll Free: 1-800-465-6233
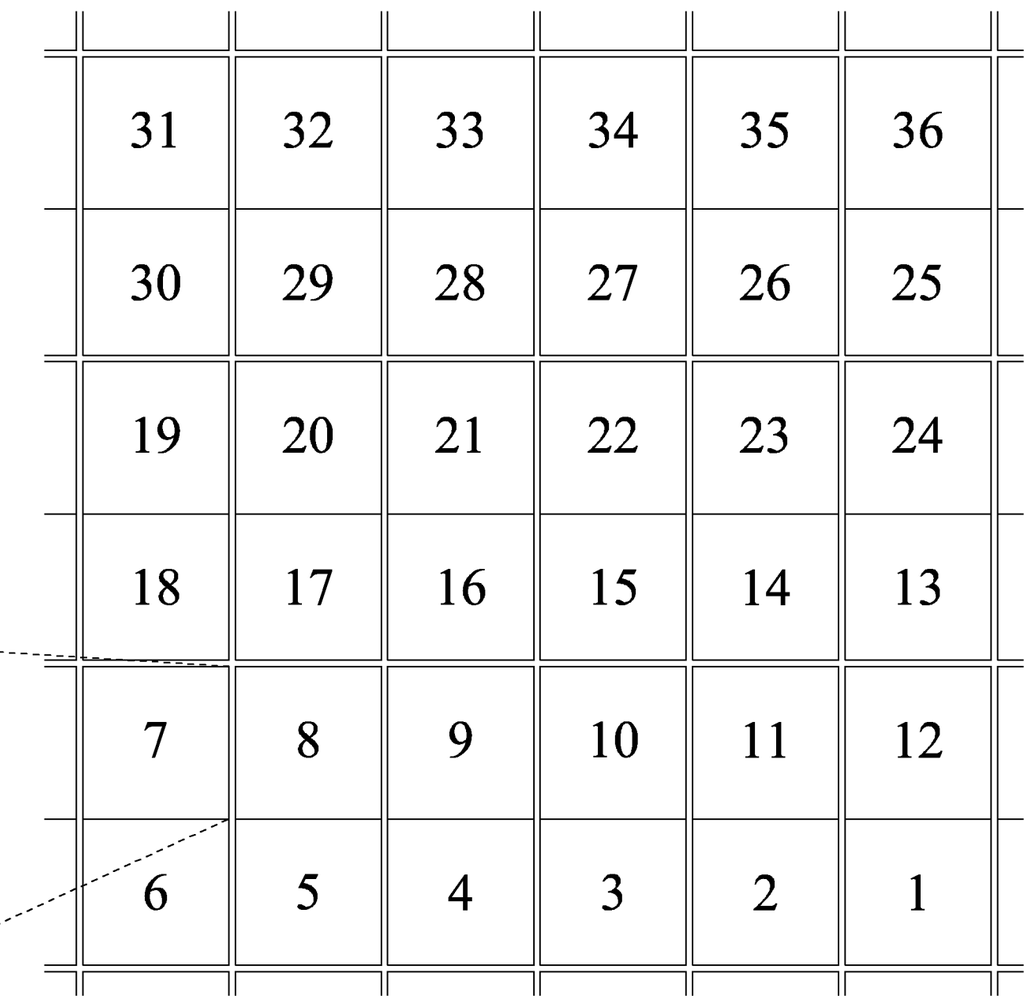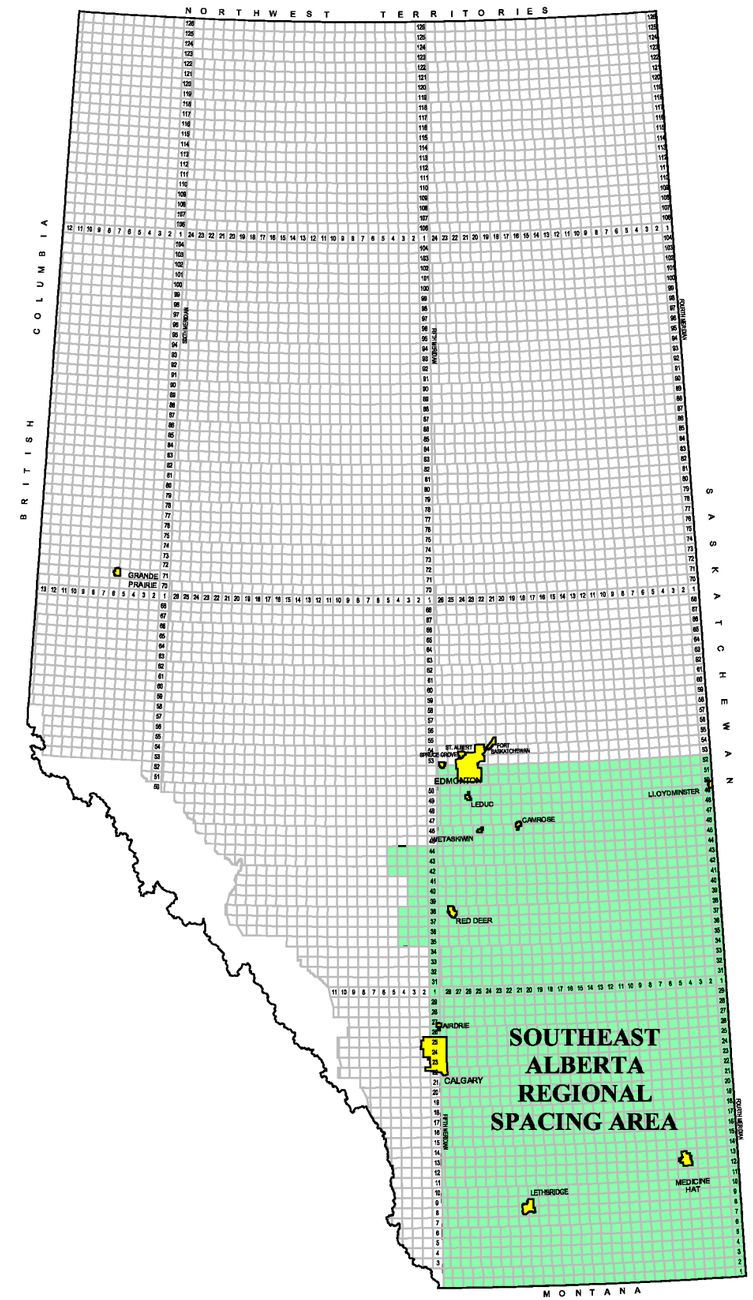
www.altusgeomatics.com